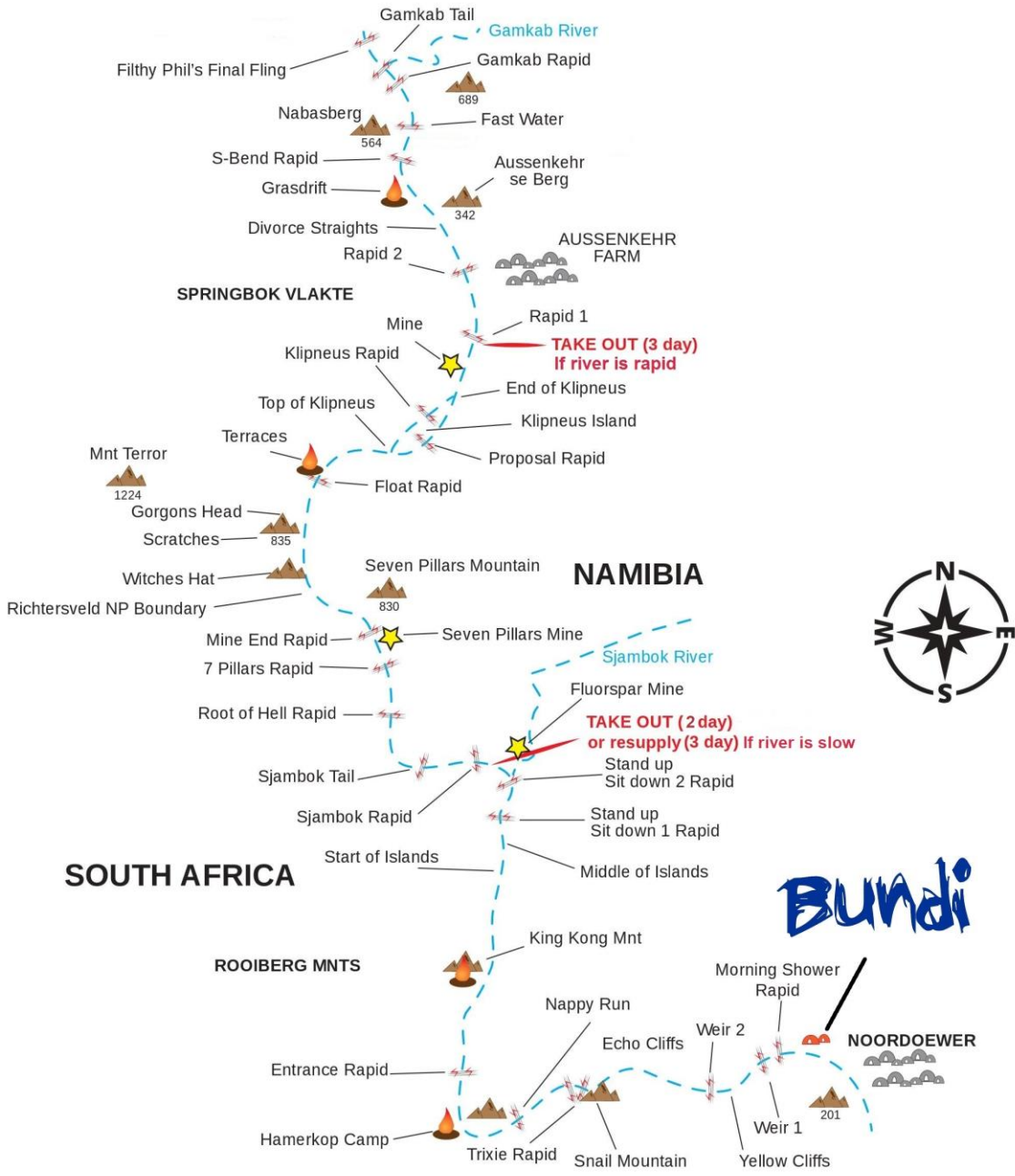









RAFTING SECTION OF THE ORANGE RIVER



Map Key

- | | | | |
|---|---------------------------|--|------------------|
|  | Mountain Peak / Feature |  | Town / Village |
|  | River Camp |  | Base Camp |
|  | Rapid |  | Mine |
|  | Take Out / Emergency Exit | 201 | Height in meters |